



CHICAGO CORINTHIAN YACHT CLUB

SAILING INSTRUCTION - AMENDMENT #1



POLONIA CUP - BUOY (Dinghy) & DISTANCE (Offshore)

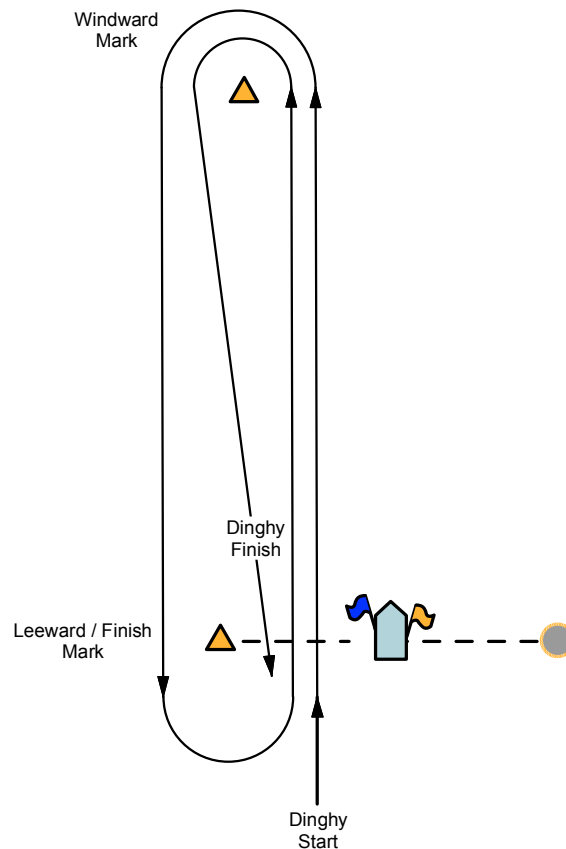
(Sunday) 09/17/2023

GENERAL INFO:

- The Race Committee will attempt to run (3-4) Multiple, Dinghy Course races for the Dinghy Boats.
- The Race Committee will attempt to run (2) TWO, Offshore Course races for the Offshore Boats.
 - There are (8) eight possible Offshore Courses that the RC may post. The course will be posted on the transom of the RC boat via a sign board.

8. BUOY / DINGHY COURSE

- 8.1. All Marks to Port.
- 8.2. WW Windward Mark (ORANGE tetrahedron), $\pm 1/2$ nm from Start line
- 8.3. Start is between RC Boat (Orange flag) to STARBOARD and Leeward /Finish Mark (tetrahedron to PORT)
- 8.4. Finish is between RC Boat (BLUE flag) to Port and Leeward /Finish Mark (tetrahedron to Starboard)
- 8.5. No starts after 1600hrs.



9. MARKS

9.1. DINGHY COURSE:

- 9.1.1. Windward mark (WW) shall be an Orange inflatable or a Markset Bot
- 9.1.2. Leeward / Finish mark (WW) shall be an Orange inflatable or a Markset Bot
- 9.1.3. The RC reserves the option to use an alternate color mark than depicted
- 9.1.4. Starting Location, Appx. 095°T, 1.1 NM from Montrose Breakwater Light (Area A)
41°57.75N 87.34.50W



CHICAGO CORINTHIAN YACHT CLUB

SAILING INSTRUCTION - AMENDMENT #1



POLONIA CUP - BUOY (Dinghy) & DISTANCE (Offshore)

(Sunday) 09/17/2023

9. OFFSHORE COURSE MARKS

9.1. CCYC MAINTAINED MARKS UTILIZED

NOTE: LAT / LONG in DEGREES & DECIMAL MINUTES				
CCYC MARKS	Color	Approximate Latitude/Longitude		Description
CP (SA 'A')	White	N41.57.74	W087.36.40	CCYC circle center
N	White	N41.58.49	W087.36.40	CCYC circle north mark
NE	White	N41.58.27	W087.35.69	CCYC circle northeast mark
E	White	N41.57.74	W087.35.40	CCYC circle east mark
SE	White	N41.57.21	W087.35.69	CCYC circle southeast mark
S	White	N41.56.99	W087.36.40	CCYC circle south mark
SW	White	N41.57.21	W087.37.11	CCYC circle southwest mark
W	White	N41.57.74	W087.37.40	CCYC circle west mark
NW	White	N41.58.27	W087.37.11	CCYC circle northwest mark

9.2. GOVERNMENT MARKS UTILIZED

NOTE: LAT / LONG in DEGREES & SECONDS				
USCG Marks	Approximate Latitude/Longitude		USCG Light List #	
Wilson Crib	N41-58-00	W087-37-53	20130	
Dever Crib	N41-55-00	W087-34-18	20040	



CHICAGO CORINTHIAN YACHT CLUB

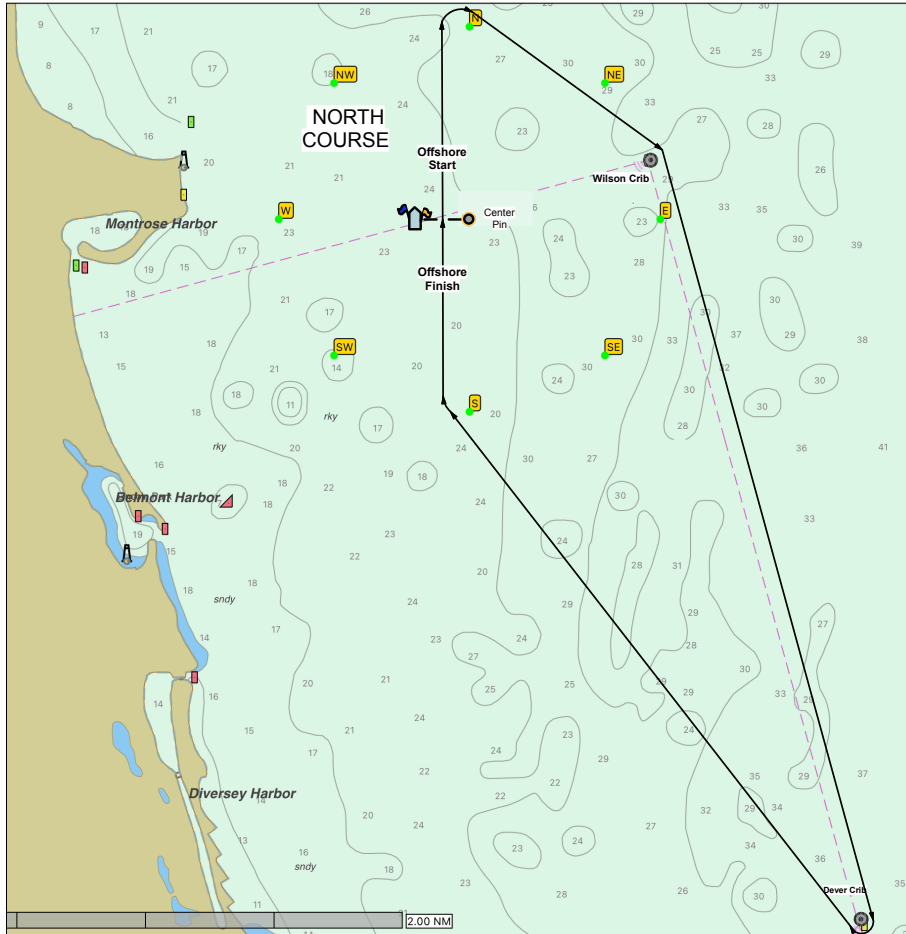
SAILING INSTRUCTION - AMENDMENT #1

POLONIA CUP - BUOY (Dinghy) & DISTANCE (Offshore)

(Sunday) 09/17/2023



8. OFFSHORE COURSES NORTH COURSE:



OFFSHORE NORTH COURSE		
ID	MARK OF THE COURSE	NOTE
CENTER PIN/RC	START	RC TO PORT
N	NORTH MARK	ROUND TO STARBOARD
WILSON CRIB	WILSON CRIB	ROUND TO STARBOARD
DEVER CRIB	DEVER CRIB	ROUND TO STARBOARD
S	SOUTH MARK	ROUND TO STARBOARD
CENTER PIN/RC	FINISH	RC TO PORT



CHICAGO CORINTHIAN YACHT CLUB

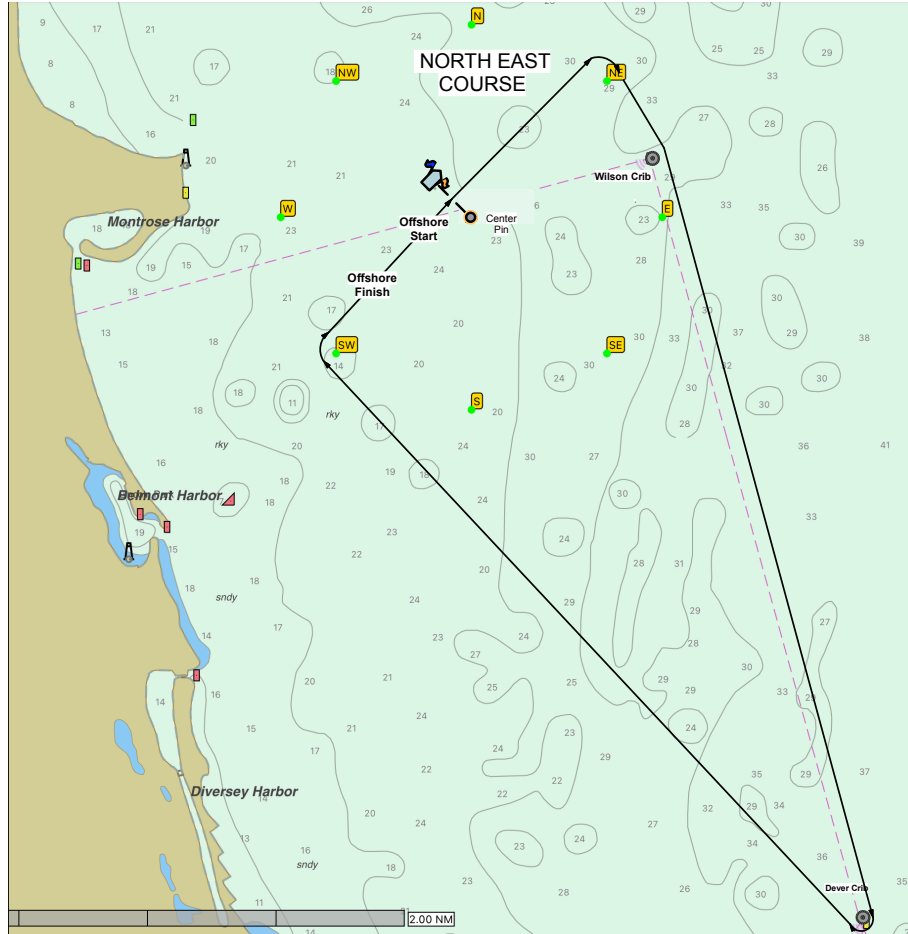
SAILING INSTRUCTION - AMENDMENT #1

POLONIA CUP - BUOY (Dinghy) & DISTANCE (Offshore)

(Sunday) 09/17/2023



NORTH EAST COURSE:



OFFSHORE NORTH EAST COURSE		
ID	MARK OF THE COURSE	NOTE
CENTER PIN/RC	START	RC TO PORT
NE	NORTH EAST MARK	ROUND TO STARBOARD
WILSON CRIB	WILSON CRIB	ROUND TO STARBOARD
DEVER CRIB	DEVER CRIB	ROUND TO STARBOARD
SW	SOUTH WEST MARK	ROUND TO STARBOARD
CENTER PIN/RC	FINISH	RC TO PORT



CHICAGO CORINTHIAN YACHT CLUB

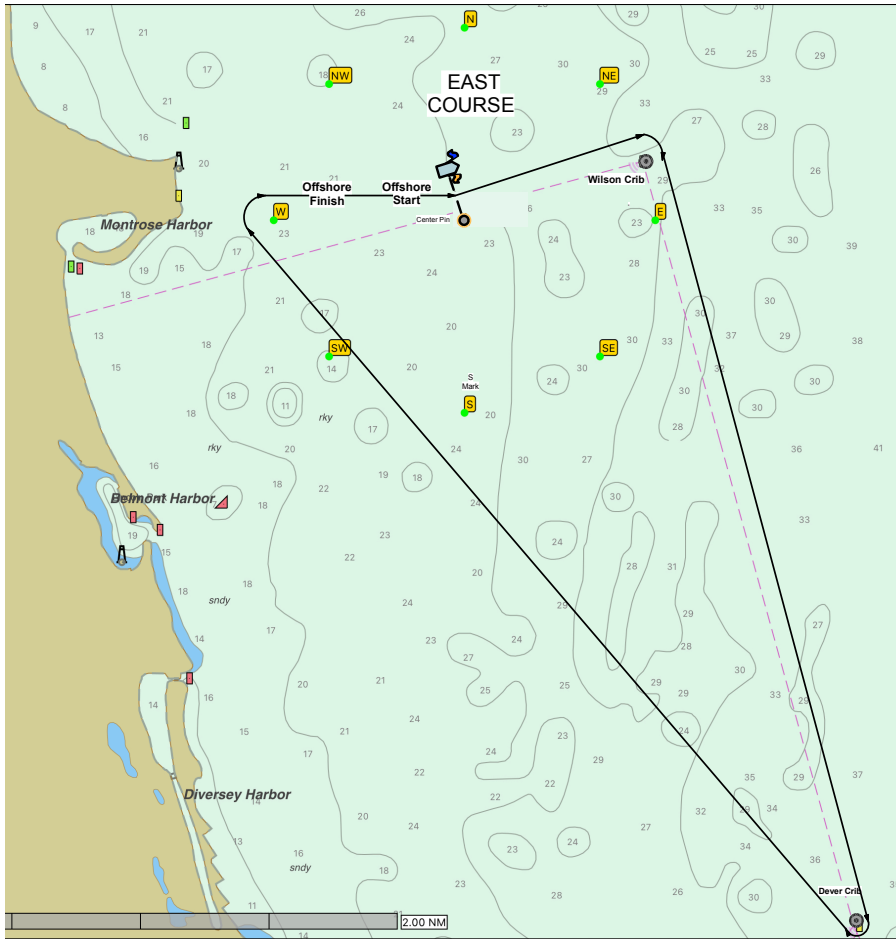
SAILING INSTRUCTION - AMENDMENT #1

POLONIA CUP - BUOY (Dinghy) & DISTANCE (Offshore)

(Sunday) 09/17/2023



EAST COURSE:



OFFSHORE EAST COURSE		
ID	MARK OF THE COURSE	NOTE
CENTER PIN/RC	START	RC TO PORT
WILSON CRIB	WILSON CRIB	ROUND TO STARBOARD
DEVER CRIB	DEVER CRIB	ROUND TO STARBOARD
WILSON CRIB	WEST MARK	ROUND TO STARBOARD
CENTER PIN/RC	FINISH	RC TO PORT



CHICAGO CORINTHIAN YACHT CLUB

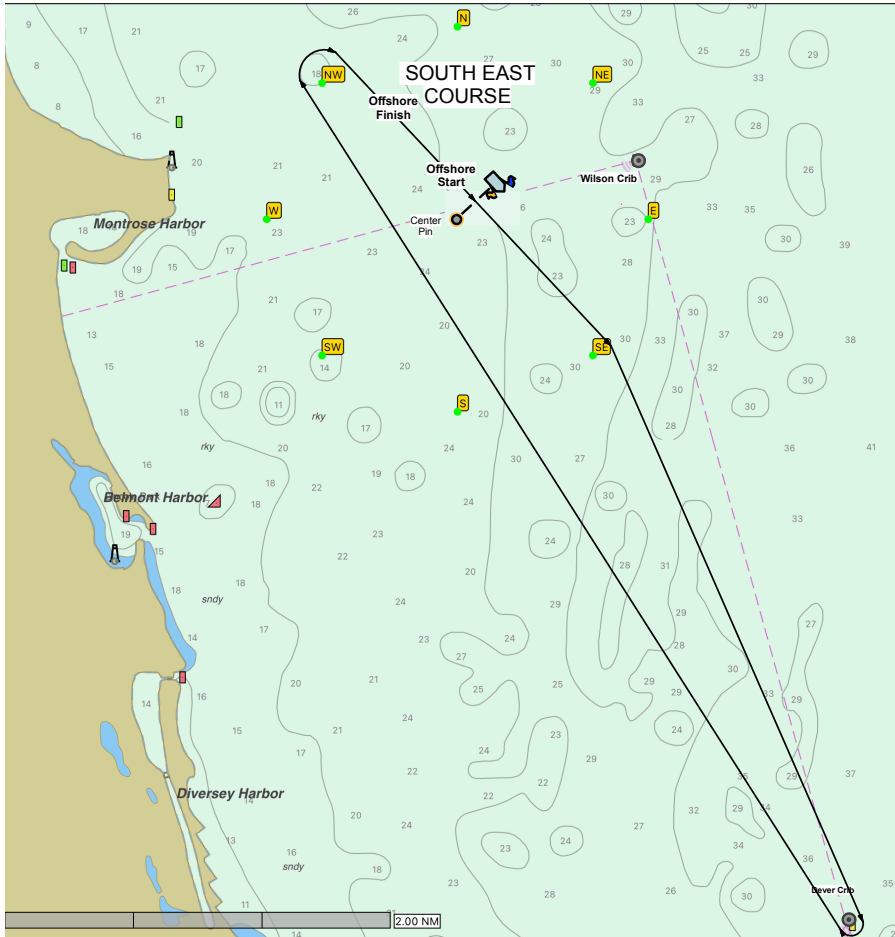
SAILING INSTRUCTION - AMENDMENT #1

POLONIA CUP - BUOY (Dinghy) & DISTANCE (Offshore)

(Sunday) 09/17/2023



SOUTH EAST COURSE:



OFFSHORE SOUTH EAST COURSE		
ID	MARK OF THE COURSE	NOTE
CENTER PIN/RC	START	RC TO PORT
SE	SOUTH EAST MARK	ROUND TO STARBOARD
DEVER CRIB	DEVER CRIB	ROUND TO STARBOARD
NW	NORTH WEST MARK	ROUND TO STARBOARD
CENTER PIN/RC	FINISH	RC TO PORT



CHICAGO CORINTHIAN YACHT CLUB

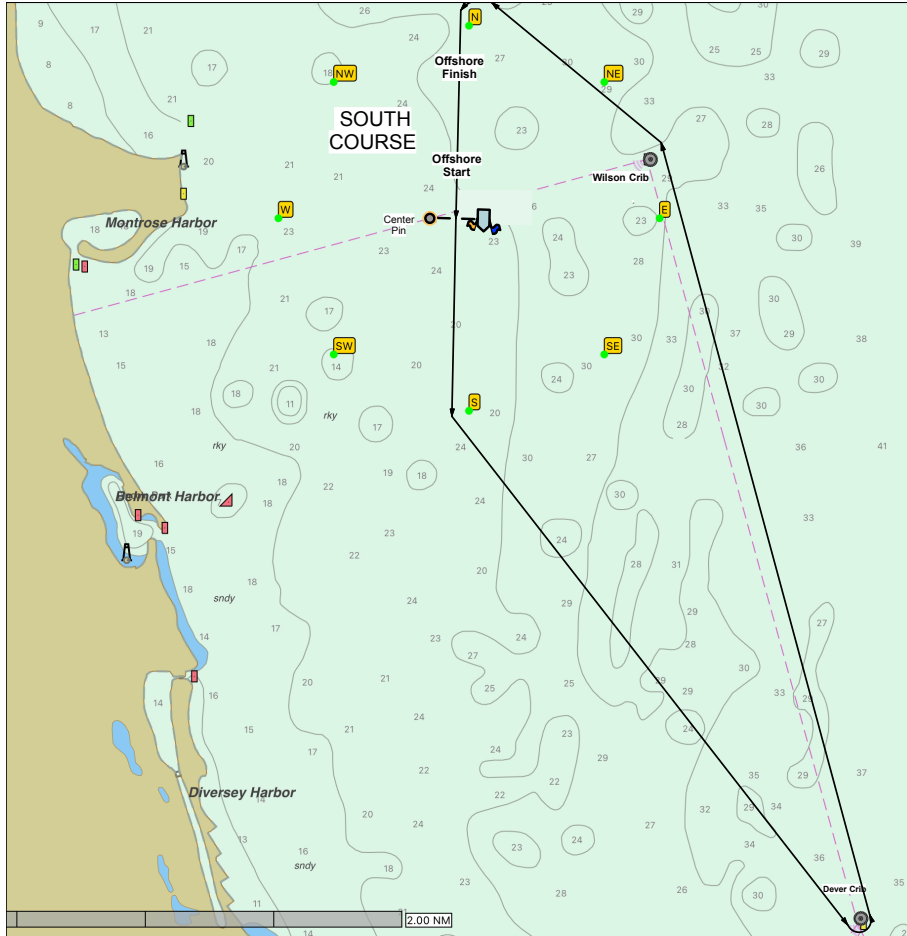
SAILING INSTRUCTION - AMENDMENT #1

POLONIA CUP - BUOY (Dinghy) & DISTANCE (Offshore)

(Sunday) 09/17/2023



SOUTH COURSE:



OFFSHORE SOUTH COURSE		
ID	MARK OF THE COURSE	NOTE
CENTER PIN/RC	START	RC TO PORT
S	SOUTH MARK	ROUND TO PORT
DEVER CRIB	DEVER CRIB	ROUND TO PORT
WILSON CRIB	WILSON CRIB	ROUND TO PORT
N	NORTH MARK	ROUND TO PORT
CENTER PIN/RC	FINISH	RC TO PORT



CHICAGO CORINTHIAN YACHT CLUB

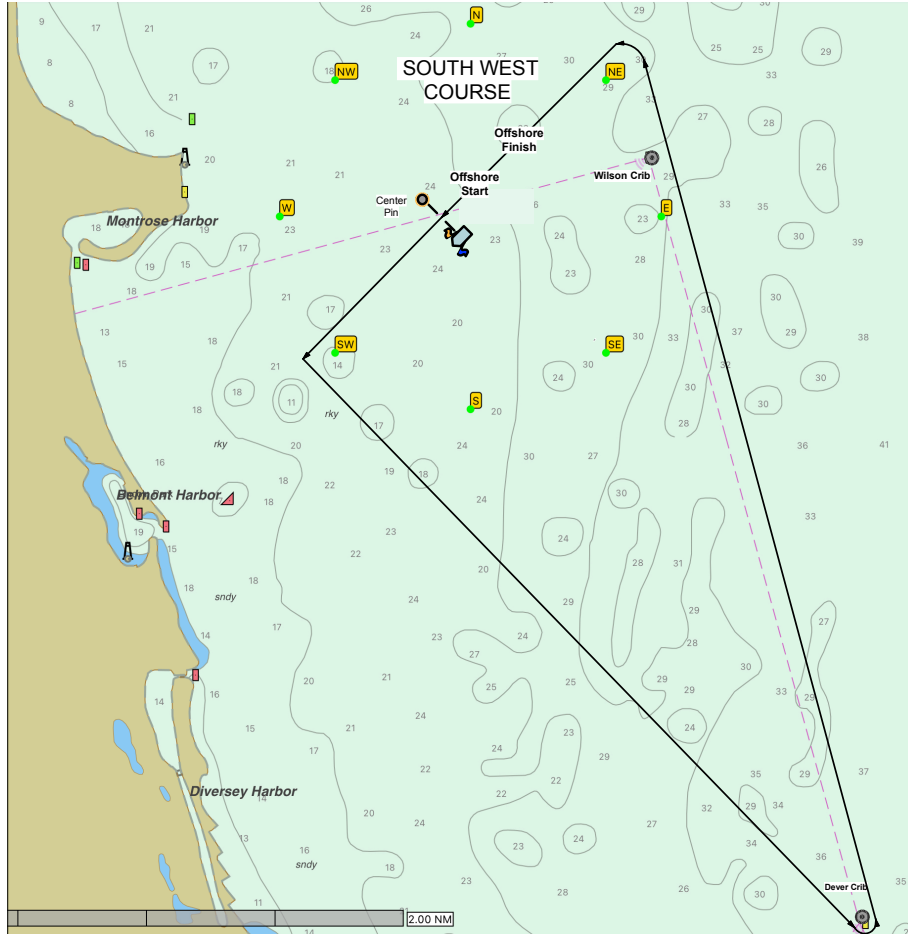
SAILING INSTRUCTION - AMENDMENT #1

POLONIA CUP - BUOY (Dinghy) & DISTANCE (Offshore)

(Sunday) 09/17/2023



SOUTH WEST COURSE:



OFFSHORE SOUTH WEST COURSE		
ID	MARK OF THE COURSE	NOTE
CENTER PIN/RC	START	RC TO PORT
SW	SOUTH WEST MARK	ROUND TO PORT
DEVER CRIB	DEVER CRIB	ROUND TO PORT
WILSON CRIB	WILSON CRIB	ROUND TO PORT
NE	NORTH EAST MARK	ROUND TO PORT
CENTER PIN/RC	FINISH	RC TO PORT




CHICAGO CORINTHIAN YACHT CLUB

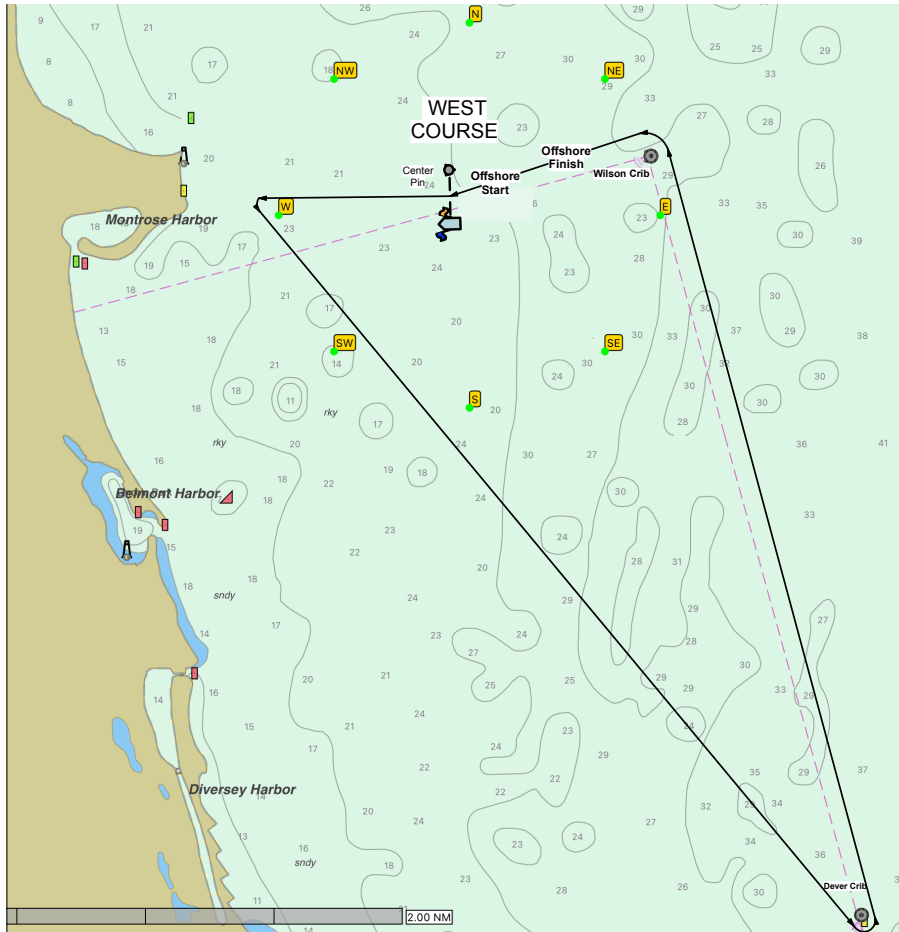
SAILING INSTRUCTION - AMENDMENT #1

POLONIA CUP - BUOY (Dinghy) & DISTANCE (Offshore)

(Sunday) 09/17/2023



WEST COURSE:



OFFSHORE WEST COURSE		
ID	MARK OF THE COURSE	NOTE
CENTER PIN/RC	START	RC TO PORT
W	WEST MARK	ROUND TO PORT
DEVER CRIB	DEVER CRIB	ROUND TO PORT
WILSON CRIB	WILSON CRIB	ROUND TO PORT
CENTER PIN/RC	FINISH	RC TO PORT



CHICAGO CORINTHIAN YACHT CLUB

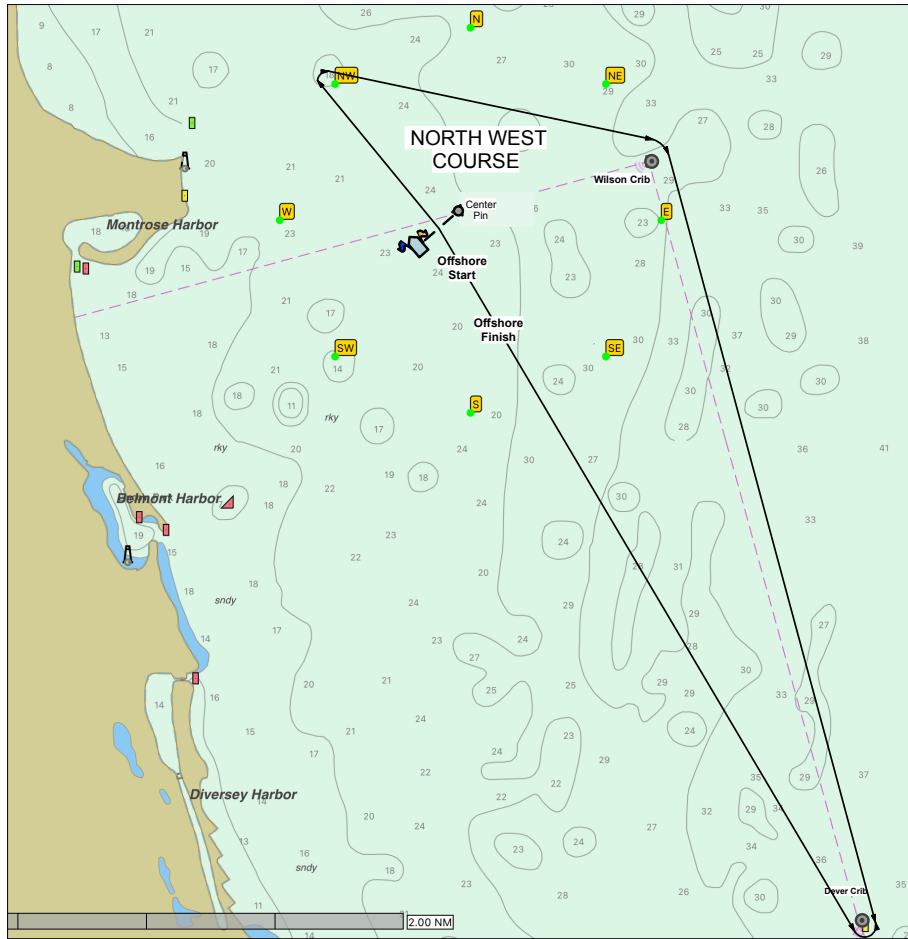
SAILING INSTRUCTION - AMENDMENT #1



POLONIA CUP - BUOY (Dinghy) & DISTANCE (Offshore)

(Sunday) 09/17/2023

NORTH WEST COURSE:



OFFSHORE NORTH WEST COURSE		
ID	MARK OF THE COURSE	NOTE
CENTER PIN/RC	START	RC TO PORT
NW	NORTH WEST MARK	ROUND TO STARBOARD
WILSON CRIB	WILSON CRIB	ROUND TO STARBOARD
DEVER CRIB	DEVER CRIB	ROUND TO STARBOARD
CENTER PIN/RC	FINISH	RC TO PORT