




CHICAGO CORINTHIAN YACHT CLUB



SAILING INSTRUCTIONS - AMENDMENT #2 -- FALL CLOSER - Buoy Race --

1. GENERAL

1.1. The FALL CLOSER will use the CCYC's Olympic circle with the courses configured for a trapezoid, as outlined, below.

2. CLASS BREAKS & STARTING TIMES

2.1. MWPHRF Class Breaks & Starting times Yacht's displaying of a Section Flag is optional. This modifies Sailing Instruction 11.3

Class starts may be combined by the RC.

MWPHRF CLASS BREAKS		
Class	Rating Band	Class Flag
1	- infinity > + infinity	1

SATURDAY 09/30 FALL CLOSER - BUOY RACE			
CLASS	CLASS FLAG	WARNING	START
T-10	0 (zero)	1100	1105
MWPHRF 1	1	1105	1110


8. COURSE

8.1. Metro Olympic Course with Fixed Marks. An Olympic course is located around the Starting Area SA1 (A) . Eight marks are located at 45° intervals in a circle around the central mark starting from 000° through 315°T. They are designated "N", "NE", "E", "SE", "S", "SW", "W", and "NW". The color of the marks are white with red and orange stripes. The NE, SE, SW, and NW marks also have a yellow stripe. The color of the mark located at the center is solid orange. The Race Committee shall fly code flag "E" or "Q" to designate a course as outlined in the diagrams. Additionally, the Race Committee will use English language letters on a placard to indicate the first mark of the course. The Race Committee may choose to drop an inflatable mark to designate the starting and finishing mark. When using an inflatable mark as the starting mark, the Race Committee shall set the starting line approximately 0.20 to 0.25 nautical miles to windward or leeward of the starting area mark.

>>>>>> Continued.....



CHICAGO CORINTHIAN YACHT CLUB

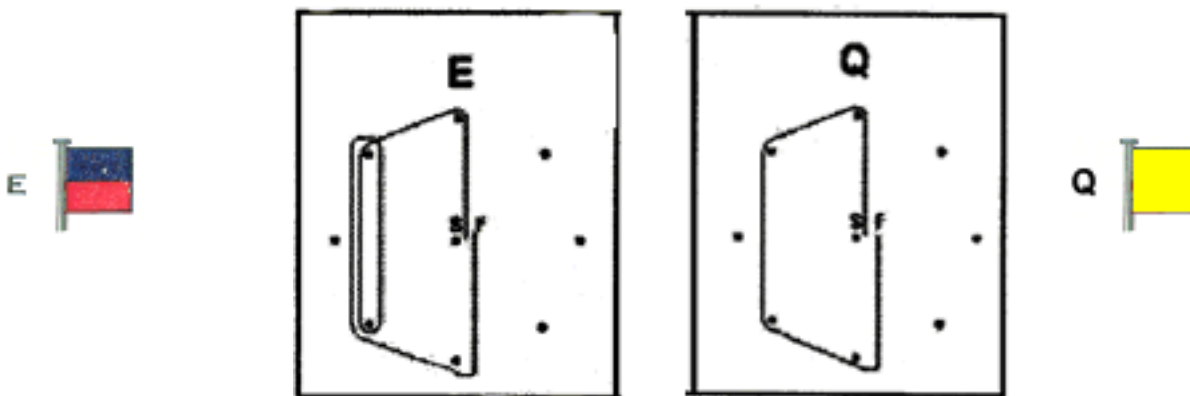


SAILING INSTRUCTIONS - AMENDMENT #2 -- FALL CLOSER - Buoy Race --

8.2. CCYC MAINTAINED MARKS

CCYC MARKS	Note	Color	Approximate Latitude/Longitude		Description
CP (SA1) 'A'		Orange	N41.57.740	W087.36.400	CCYC center pin
N	360 T, .75NM FROM CP	Orange/White	N41.58.490	W087.36.400	CCYC north mark
NE	045 T, .75NM FROM CP	White	N41.58.270	W087.35.690	CCYC northeast mark
E	090 T, .75NM FROM CP	White	N41.57.740	W087.35.400	CCYC east mark
SE	135 T, .75NM FROM CP	White	N41.57.210	W087.35.690	CCYC southeast mark
S	180 T, .75NM FROM CP	White	N41.56.990	W087.36.400	CCYC south mark
SW	225 T, .75NM FROM CP	White	N41.57.210	W087.37.110	CCYC southwest mark
W	270 T, .75NM FROM CP	White	N41.57.740	W087.37.400	CCYC west mark
NW	315 T, .75NM FROM CP	White	N41.58.270	W087.37.110	CCYC northwest mark

8.3. COURSE E & Q



DOCKAGE

Rafting privileges will be extended for entered yachts. There is no need to contact the harbor master. All are welcome to enter the harbor and tie up.

SOCIAL ACTIVITIES

LIVE Music begins at 7:30pm with the Faux Fighters, a mixed of genres 70's-80's Rock, Grunge, little bit of Foo Fighters & more.. Bar open. Galley closed for the season...bring your own food!