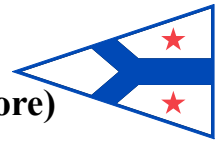


CHICAGO CORINTHIAN YACHT CLUB



SAILING INSTRUCTIONS - AMENDMENT #1 POLONIA CUP - BUOY (Dinghy) & DISTANCE (Offshore)

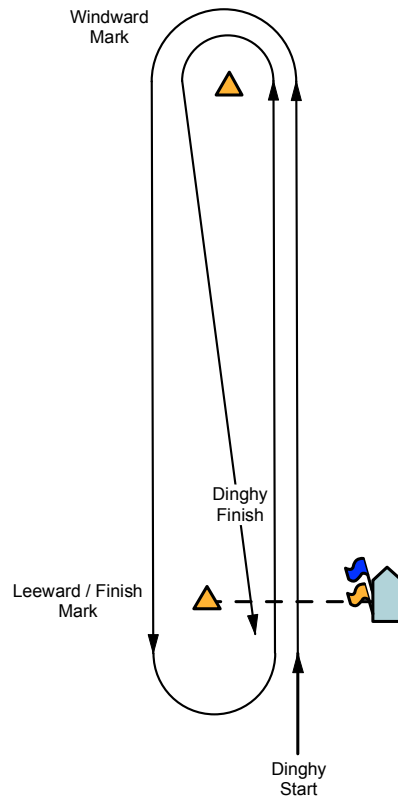
(Sunday) 09/15/2024

GENERAL INFO:

- The Race Committee will attempt to run (3-4) Multiple, Dinghy Course races for the Dinghy Boats.
- The Race Committee will run (1) Offshore Course races for the Offshore Boats.
 - There are (10) Ten possible Offshore Courses that the RC may post. The course will be posted on the transom of the RC boat via a sign board.

8. BUOY / DINGHY COURSE

- 8.1. All Marks to Port.
- 8.2. WW Windward Mark (ORANGE tetrahedron), $\pm 1/2$ nm from Start line
- 8.3. Start is between RC Boat (Orange flag) to STARBOARD and Leeward /Finish Mark (tetrahedron to PORT)
- 8.4. Finish is between RC Boat (BLUE flag) to Port and Leeward /Finish Mark (tetrahedron to Starboard)
- 8.5. No starts after 1600hrs.



9. MARKS

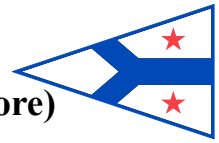
9.1. DINGHY COURSE:

- 9.1.1. Windward mark (WW) shall be an Orange inflatable or a Markset Bot
- 9.1.2. Leeward / Finish mark (WW) shall be an Orange inflatable or a Markset Bot
- 9.1.3. The RC reserves the option to use an alternate color mark than depicted
- 9.1.4. Starting Location, Appx. 095°T, 1.1 NM from Montrose Breakwater Light (Area A)
41°57.75N 87.34.50W



CHICAGO CORINTHIAN YACHT CLUB

SAILING INSTRUCTIONS - AMENDMENT #1 POLONIA CUP - BUOY (Dinghy) & DISTANCE (Offshore)



(Sunday) 09/15/2024

This Distance - Offshore Race is designed to provide outstanding competition for boats wishing to race medium and long distance. Please join us for fun competitive racing along Chicago's lakefront!

10. TIME LIMITS

1. The time limit for the race will be 1700 hours. This changes RRS 35, RRS A4 and RRS A5.

10. CLASS BREAKS & STARTING TIMES

- 10.1. MWPHRF Class Breaks & Starting times. Yacht's displaying of a Section Flag is optional. This modifies Sailing Instruction 10
Class starts may be combined by the RC.

9. COURSES

1. A course will be chosen by the Race Committee from the following list. The chosen course's letter designation shall be displayed on a white mark up board by the Race Committee no later than 10 minutes prior to the first warning signal. The Race Committee may also fly a pennant with the course's letter designation. The Race Committee may make courtesy broadcasts announcing the choice of course on channel 78 VHF. Failure to receive these communications shall not be grounds for redress. This changes RRS 62.1.. There are 10 possible courses. The denotation "P" or "S" after the name of the mark indicates the side on which the mark shall be passed. Otherwise, marks are to be left on the side noted after the course length.

MWPHRF CLASS BREAKS		
Class	Rating Band	Class Flag
1	- infinity > + infinity	1

SUNDAY 09/15 POLONIA CUP - DISTANCE RACE			
CLASS	CLASS FLAG	WARNING	START
MWPHRF NON-SPIN	D	1000	1005
MWPHRF 1	1	1000	1005

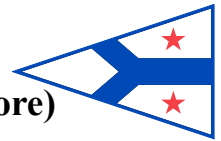
2. TABLE OF COURSES

E:	SA1 > E2 > SE2 > R4 > 4 Mile Crib > NW "P" > FIN	(23.95 NM, STARBOARD)
N:	SA1 > V > T > SE2 > 4 Mile Crib > NW "P" > FIN	(21.33 NM, STARBOARD)
NE:	SA1 > T > SE2 > 4 Mile Crib > NW "P" > FIN	(19.21 NM, STARBOARD)
NE-:	SA1 > T > SE2 > Dever Crib > NW "P" > FIN	(14.64 NM, STARBOARD)
NW:	SA1 > NW > V > SE2 > 4 Mile Crib > NW "P" > FIN	(20.69 NM, STARBOARD)
S:	SA1 > S > 4 Mile Crib > T > V > FIN	(20.01 NM, PORT)
S-:	SA1 > S > SE2 > V > FIN	(13.76 NM, PORT)
SE:	SA1 > SE2 "S" > 4 Mile Crib "S" > T > V > FIN	(21.33 NM) PORT
SW:	SA1 > SW > 4 Mile Crib > T > V > FIN	(20.49 NM, PORT)
W:	SA1 > W > V > T > SE2 > 4 Mile Crib > NW "P" > FIN	(22.17 NM, STARBOARD)



CHICAGO CORINTHIAN YACHT CLUB

SAILING INSTRUCTIONS - AMENDMENT #1 POLONIA CUP - BUOY (Dinghy) & DISTANCE (Offshore)



(Sunday) 09/15/2024

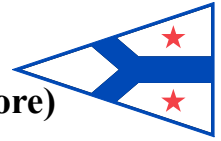
3. CCYC MAINTAINED MARKS

NOTE: LAT / LONG in DEGREES & DECIMAL MINUTES				
CCYC MARKS	Color	Approximate Latitude/Longitude		Description
CP, SA1 (SA 'A')	White	N41.57.74	W087.36.40	CCYC circle center
N	White	N41.58.49	W087.36.40	CCYC circle north mark
NE	White	N41.58.27	W087.35.69	CCYC circle northeast mark
E	White	N41.57.74	W087.35.40	CCYC circle east mark
SE	White	N41.57.21	W087.35.69	CCYC circle southeast mark
S	White	N41.56.99	W087.36.40	CCYC circle south mark
SW	White	N41.57.21	W087.37.11	CCYC circle southwest mark
W	White	N41.57.74	W087.37.40	CCYC circle west mark
NW	White	N41.58.27	W087.37.11	CCYC circle northwest mark
V	White	N42.00.74	W087.36.40	CCYC distant north mark
T	White	N42.00.12	W087.33.07	CCYC distant northeast mark
E2	White	N41.57.74	W087.32.40	CCYC distant east mark
SE2	White	N41.55.83	W087.31.63	CCYC distant southeast mark
FIN	Tetrahedron	N41.57.68	W087.37.74	CCYC DROP MARK
FLAG	Orange	N41°57.72	W87°38.05	On Shore Finish Flag

4. GOVERNMENT MARKS UTILIZED

NOTE: LAT / LONG in DEGREES & SECONDS			
USCG Marks	Approximate Latitude/Longitude		USCG Light List #
Dever Crib	N41-55-00	W087-34-18	20040
4 Mile Crib	N41-52-24	W087-32-42	19925
Clemson Shoals 'R-4' #4	N41-48-24.593	W087-32-04.756	19910

CHICAGO CORINTHIAN YACHT CLUB

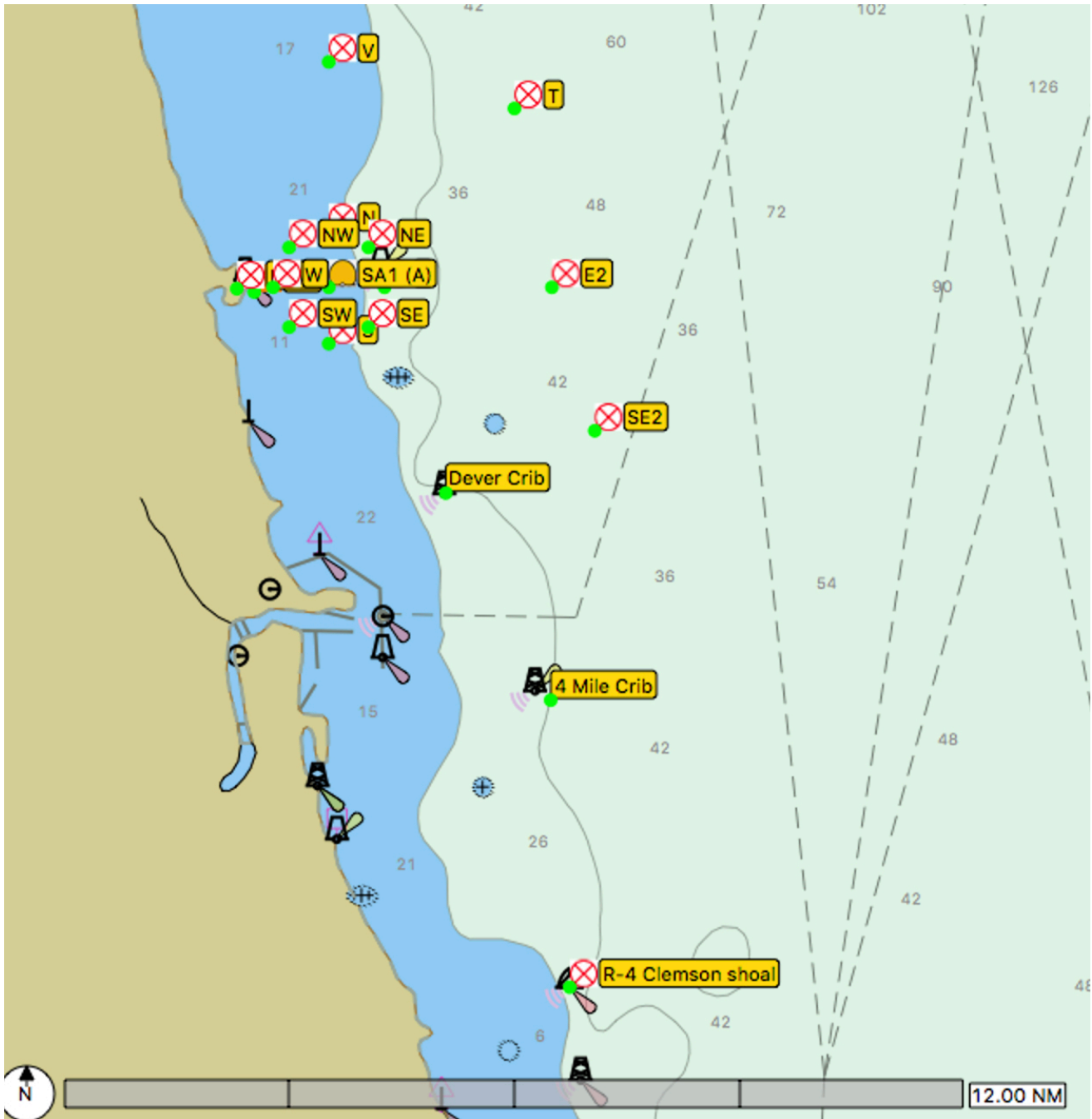


SAILING INSTRUCTIONS - AMENDMENT #1 POLONIA CUP - BUOY (Dinghy) & DISTANCE (Offshore)

(Sunday) 09/15/2024

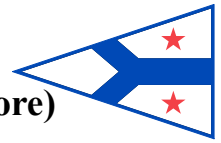
5. SEE FOLLOWING PAGES FOR COURSE DIAGRAMS.

- ALL MARKS DEPICTED

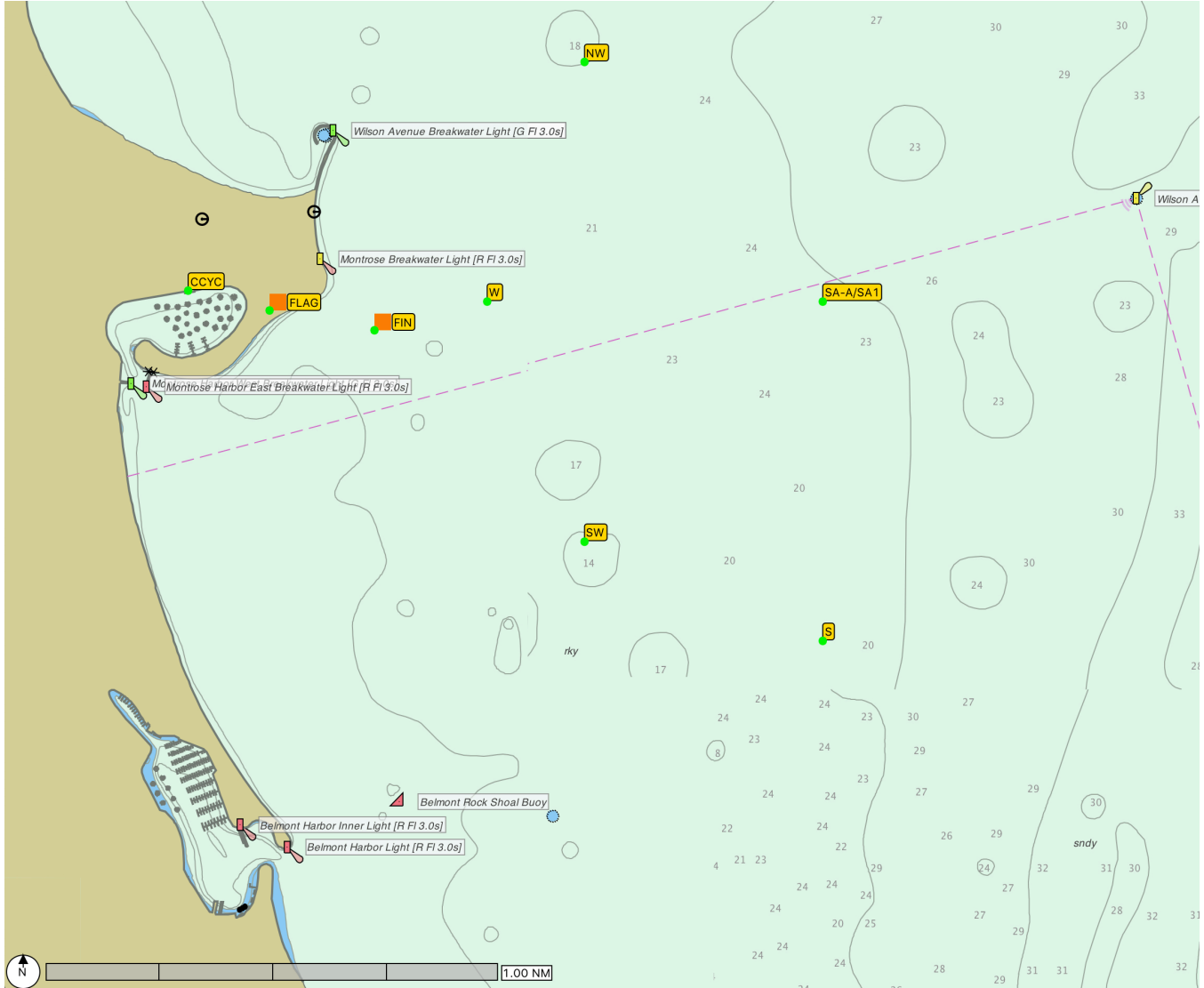


CHICAGO CORINTHIAN YACHT CLUB

SAILING INSTRUCTIONS - AMENDMENT #1 POLONIA CUP - BUOY (Dinghy) & DISTANCE (Offshore) (Sunday) 09/15/2024



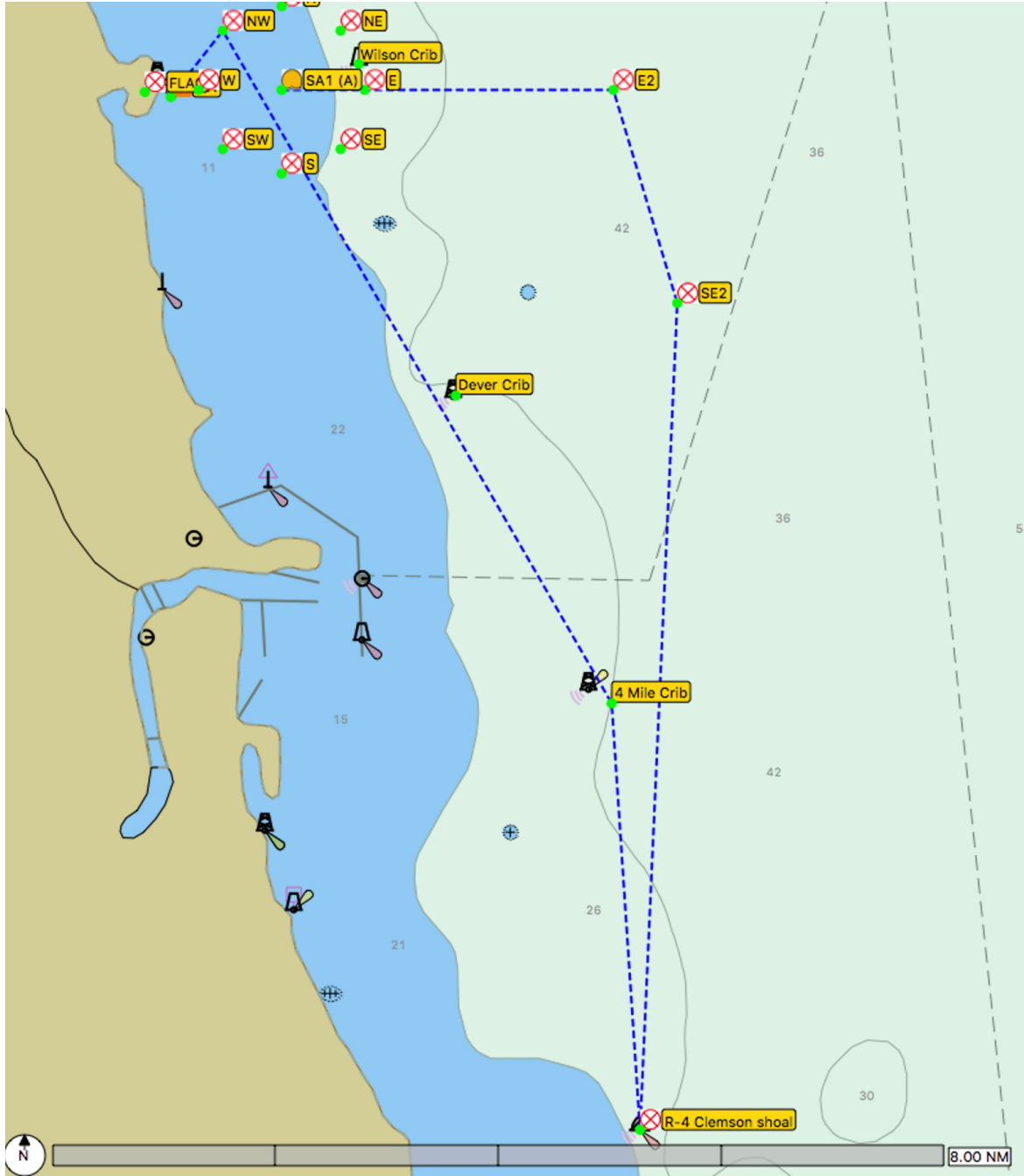
• START & FINISH MARK DETAILS



CHICAGO CORINTHIAN YACHT CLUB

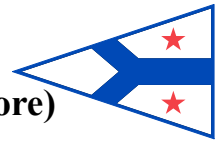
SAILING INSTRUCTIONS - AMENDMENT #1 POLONIA CUP - BUOY (Dinghy) & DISTANCE (Offshore) (Sunday) 09/15/2024

COURSE "E" (23.95NM)

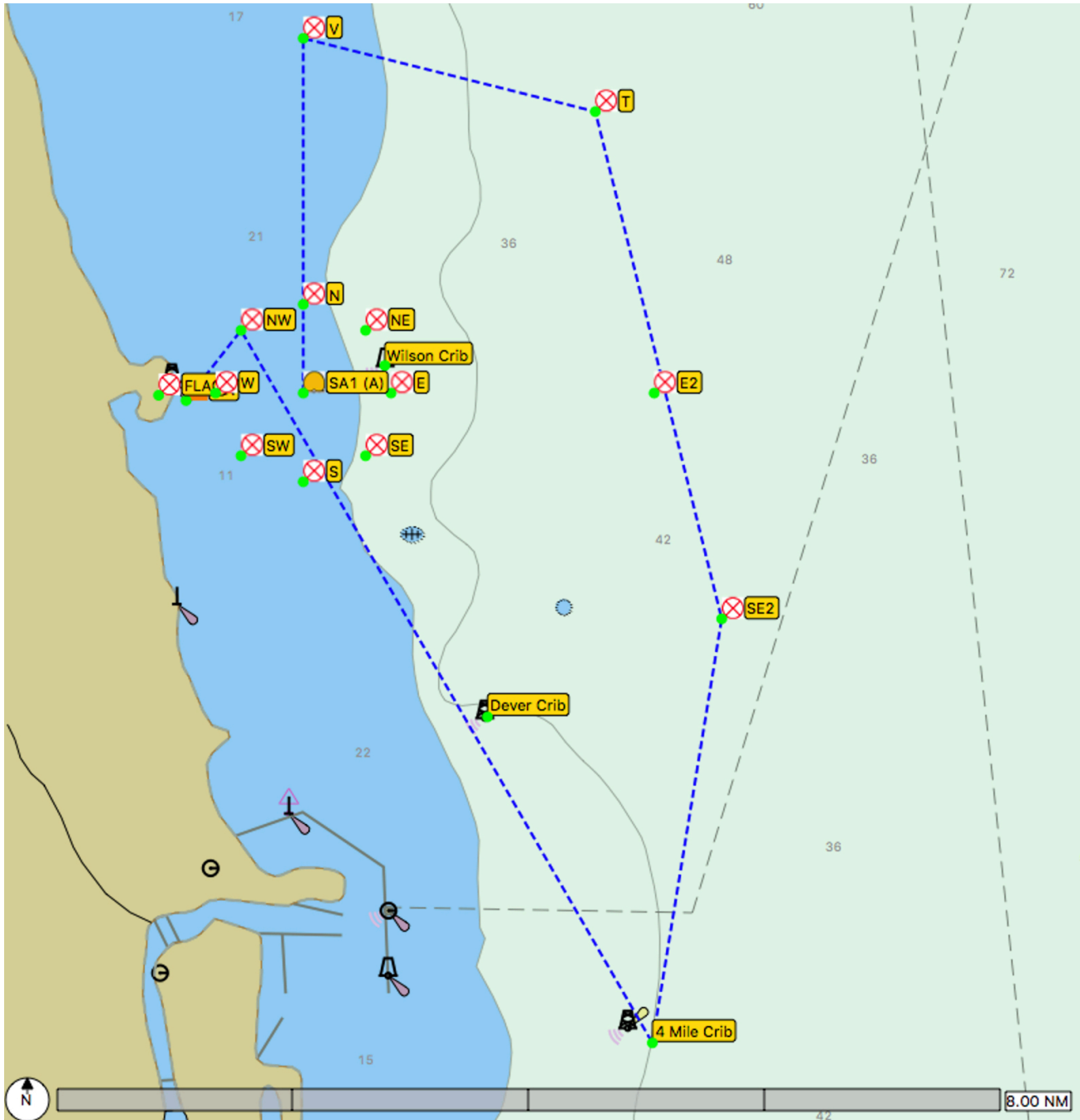


CHICAGO CORINTHIAN YACHT CLUB

SAILING INSTRUCTIONS - AMENDMENT #1 POLONIA CUP - BUOY (Dinghy) & DISTANCE (Offshore) (Sunday) 09/15/2024



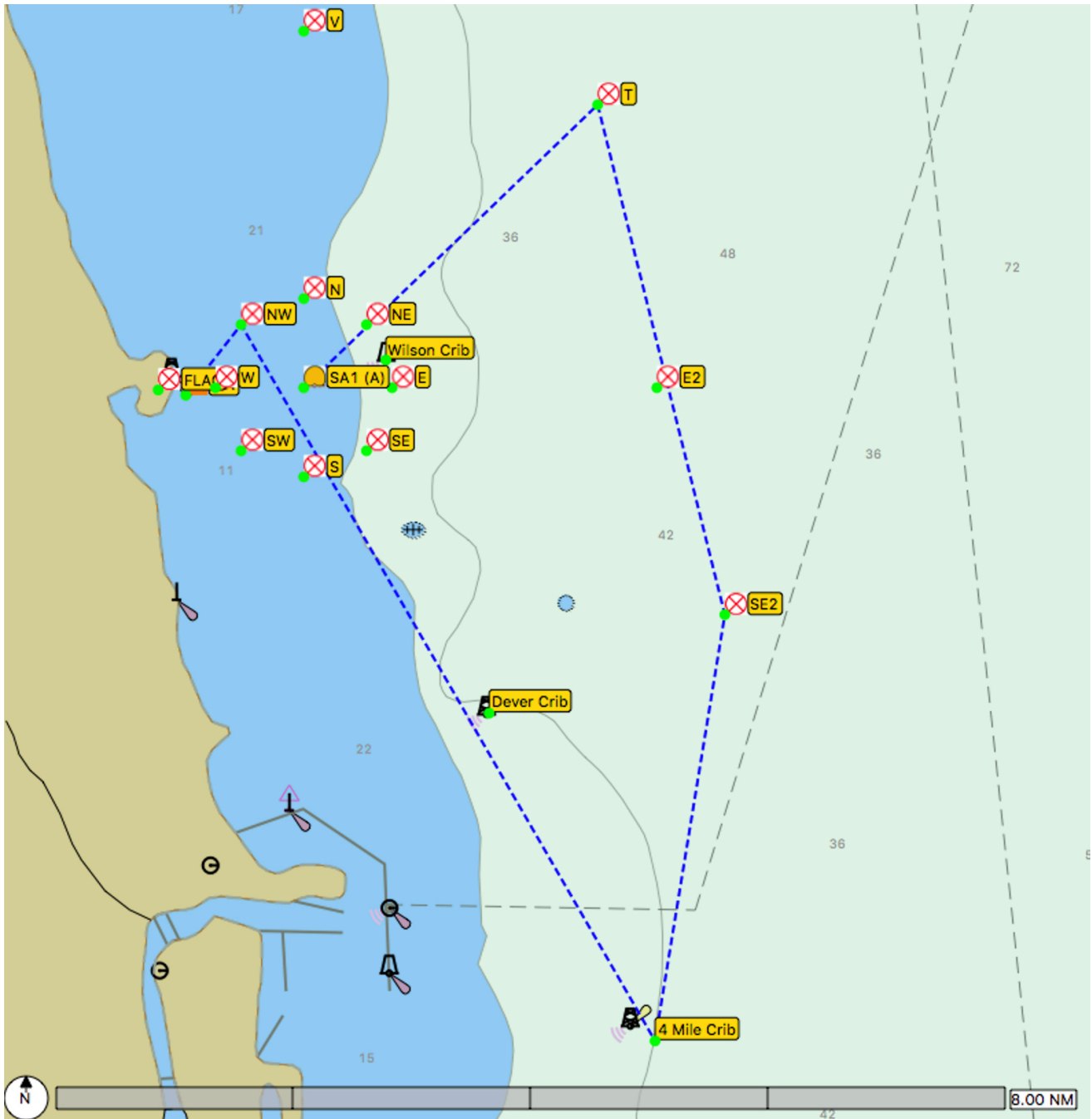
COURSE "N" (21.33NM)



CHICAGO CORINTHIAN YACHT CLUB

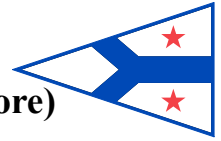
SAILING INSTRUCTIONS - AMENDMENT #1 POLONIA CUP - BUOY (Dinghy) & DISTANCE (Offshore) (Sunday) 09/15/2024

COURSE "NE" (19.21NM)

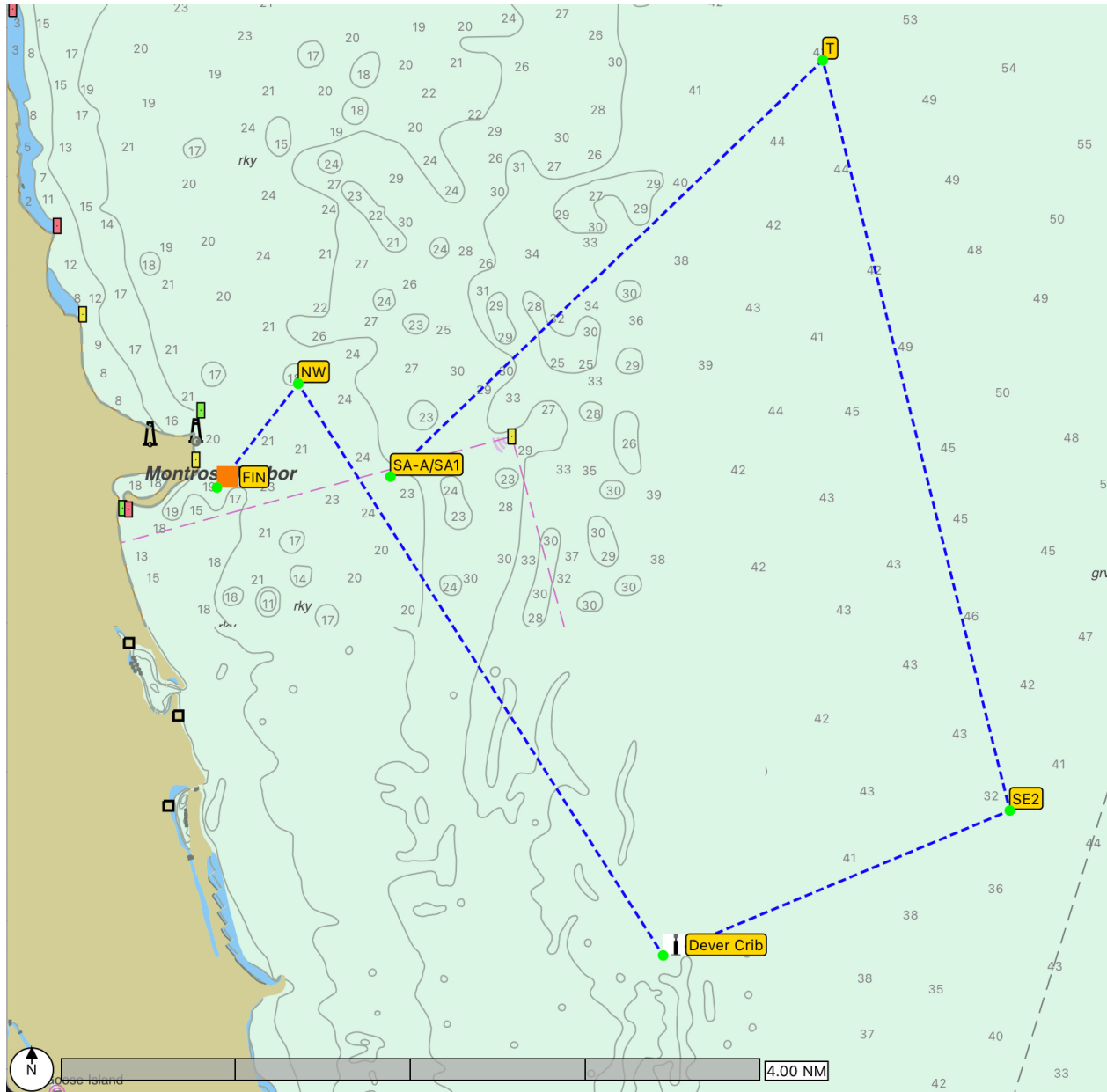


CHICAGO CORINTHIAN YACHT CLUB

SAILING INSTRUCTIONS - AMENDMENT #1 POLONIA CUP - BUOY (Dinghy) & DISTANCE (Offshore) (Sunday) 09/15/2024



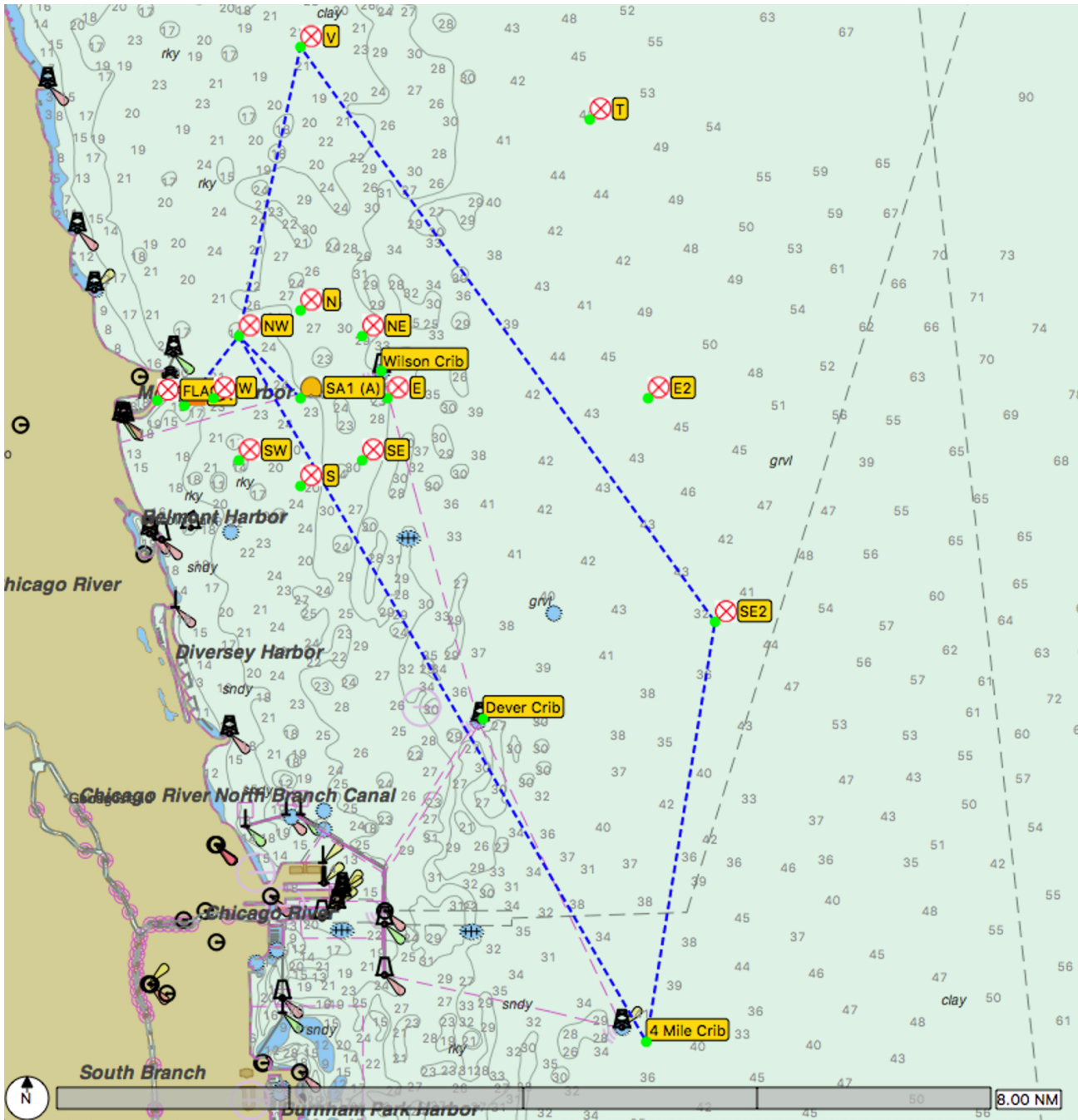
COURSE "NE-" (14.64NM)



CHICAGO CORINTHIAN YACHT CLUB

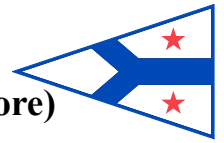
SAILING INSTRUCTIONS - AMENDMENT #1 POLONIA CUP - BUOY (Dinghy) & DISTANCE (Offshore) (Sunday) 09/15/2024

COURSE "NW" (20.69NM)

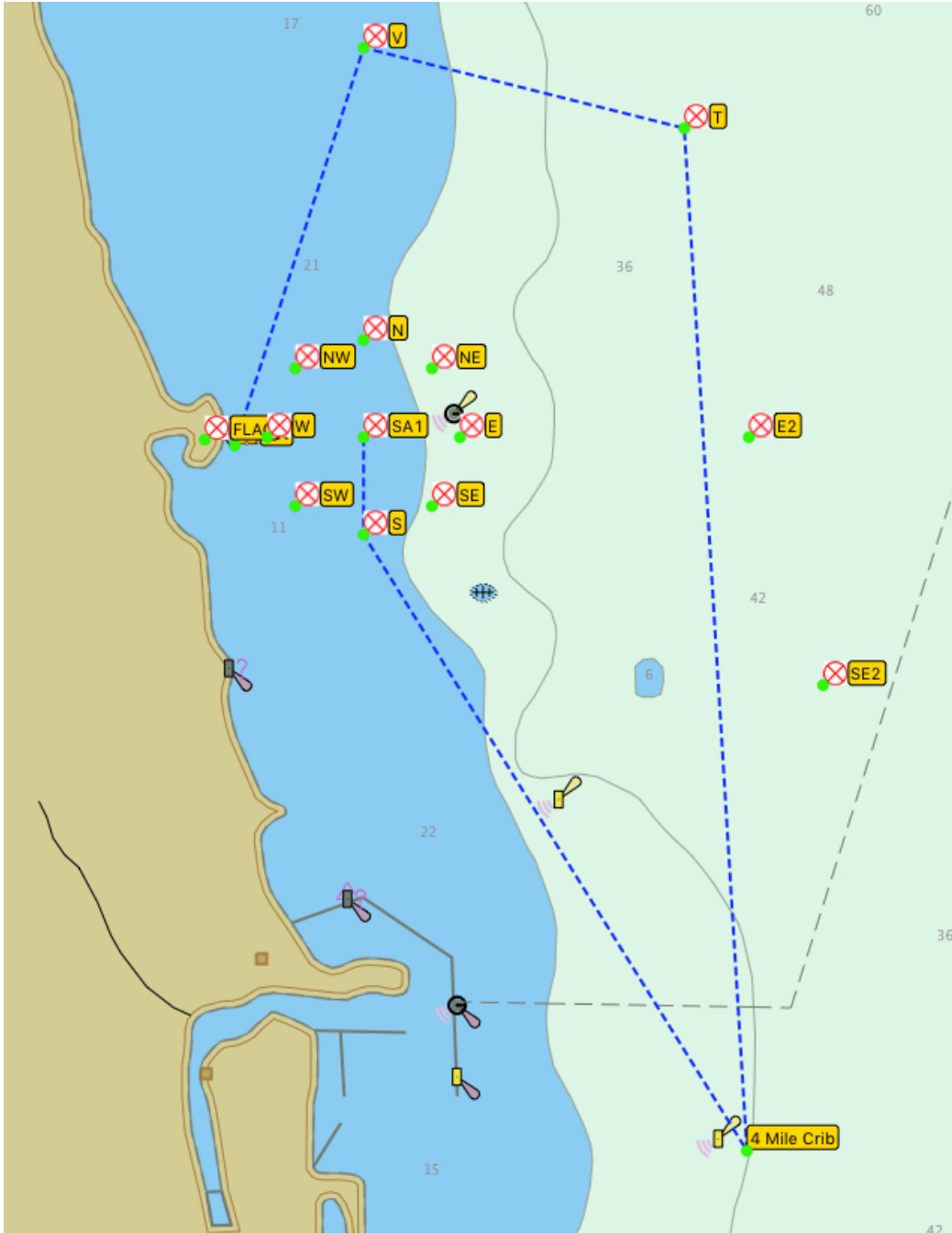


CHICAGO CORINTHIAN YACHT CLUB

SAILING INSTRUCTIONS - AMENDMENT #1 POLONIA CUP - BUOY (Dinghy) & DISTANCE (Offshore) (Sunday) 09/15/2024

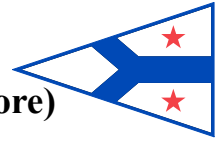


COURSE "S" (20.01NM)

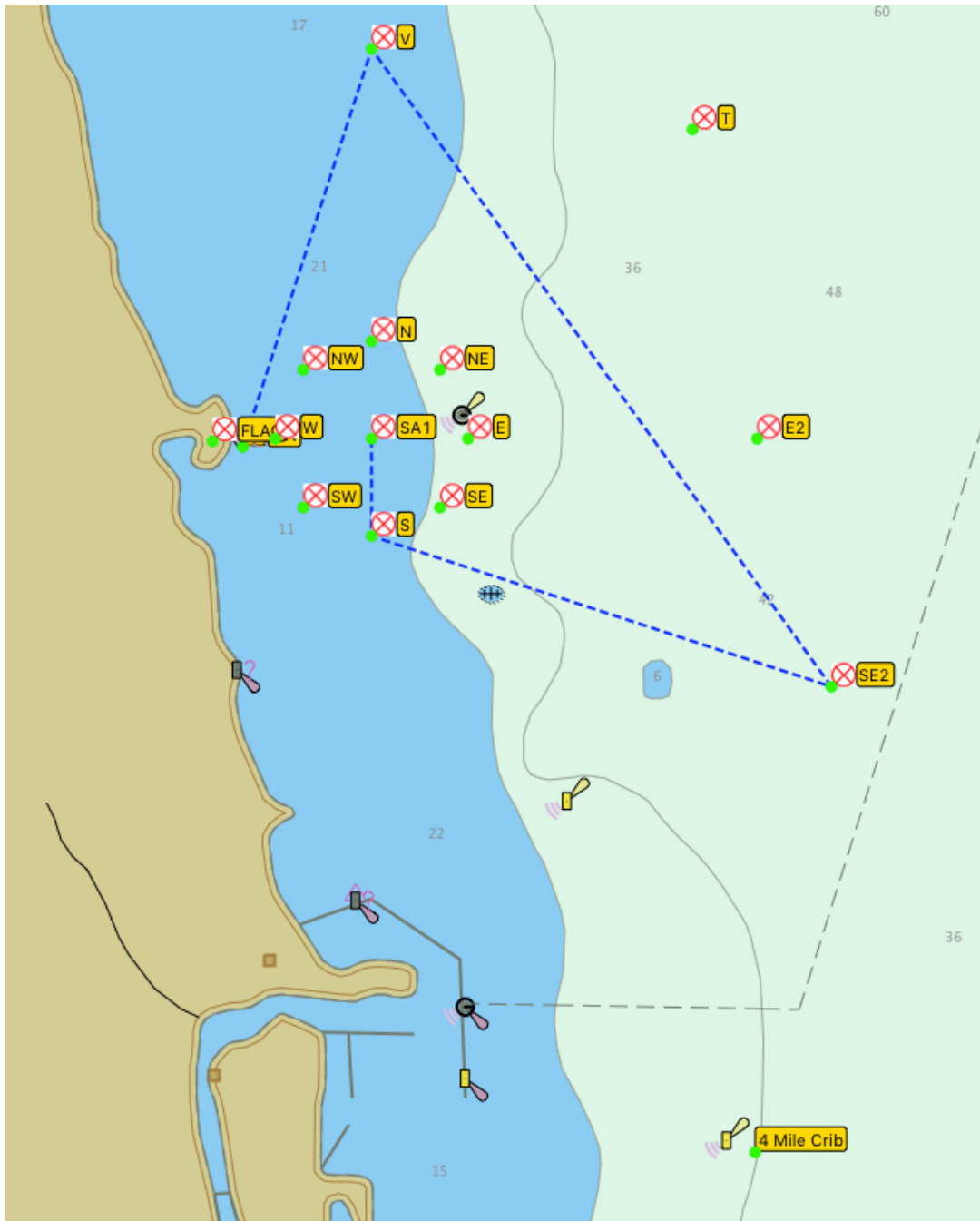


CHICAGO CORINTHIAN YACHT CLUB

SAILING INSTRUCTIONS - AMENDMENT #1 POLONIA CUP - BUOY (Dinghy) & DISTANCE (Offshore) (Sunday) 09/15/2024

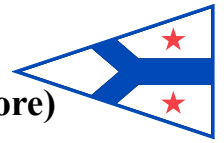


COURSE "S-" (13.76NM)

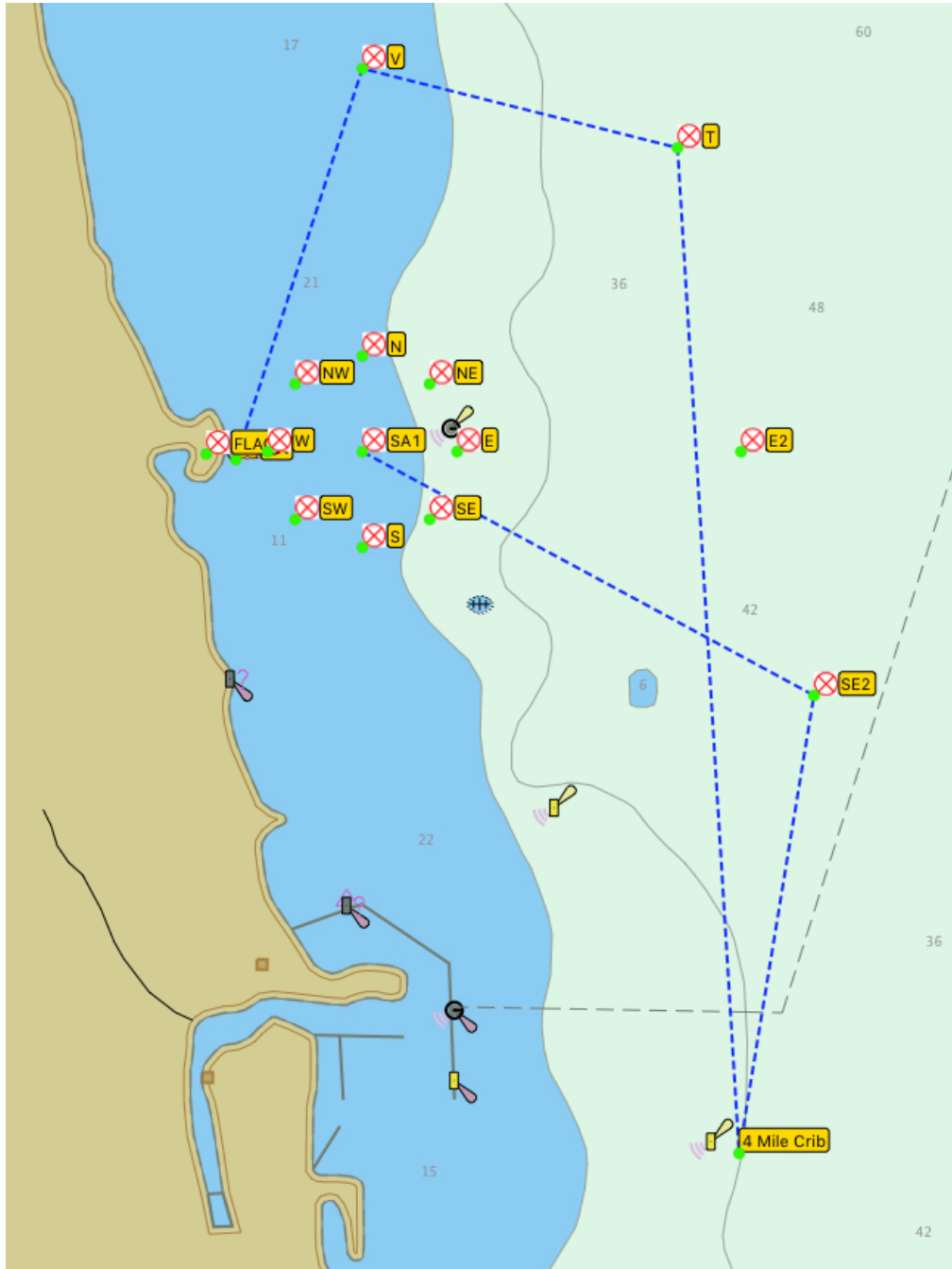


CHICAGO CORINTHIAN YACHT CLUB

SAILING INSTRUCTIONS - AMENDMENT #1 POLONIA CUP - BUOY (Dinghy) & DISTANCE (Offshore) (Sunday) 09/15/2024

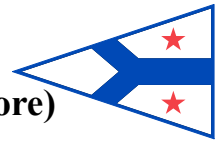


COURSE "SE" (21.33NM)

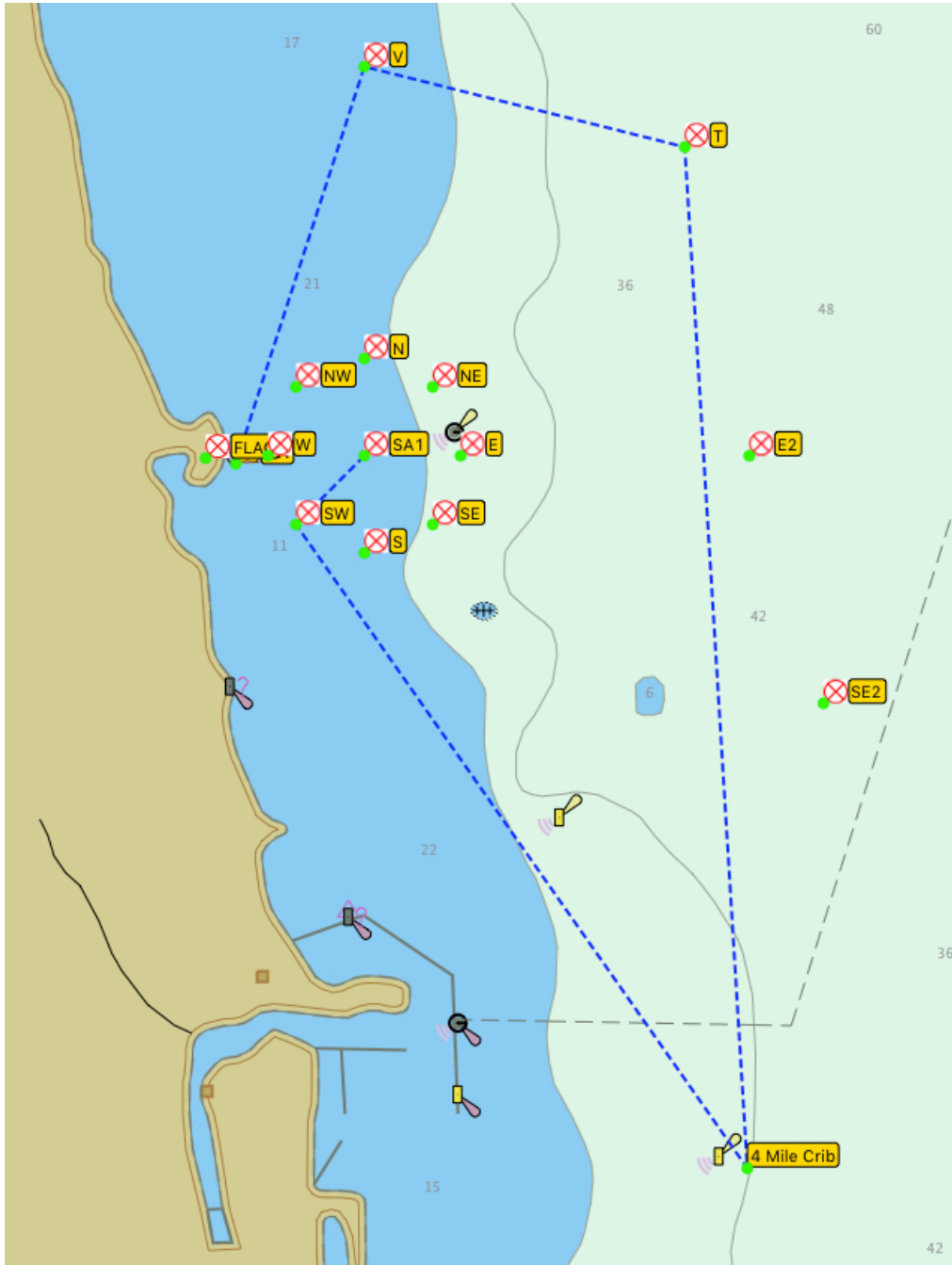


CHICAGO CORINTHIAN YACHT CLUB

SAILING INSTRUCTIONS - AMENDMENT #1 POLONIA CUP - BUOY (Dinghy) & DISTANCE (Offshore) (Sunday) 09/15/2024



COURSE "SW" (20.49NM)



CHICAGO CORINTHIAN YACHT CLUB

SAILING INSTRUCTIONS - AMENDMENT #1 POLONIA CUP - BUOY (Dinghy) & DISTANCE (Offshore) (Sunday) 09/15/2024

COURSE "W" (22.17NM)

